

8° Fecha Rally Catamarqueño 2022 | 2-3-4 de Diciembre

ROADBOOK

GRAN PREMIO
CORONACION MUNDIAL

RALLY DE EL ALTO

Shakedown
Día 1 y 2

**RALLYCEROS
CATAMARCA**



Ministerio de Cultura
Turismo y Deporte
Catamarca Gobierno

Secretaría de
Deportes y Recreación



**CATAMARCA
RALLY**



Aylen Paredes

Organizacion

8ª fecha Rally Catamarqueño,

COEFICIENTE -2- denominada GRAN PREMIO CORONACION

que se desarrollará con epicentro en La Localidad de El Alto

del 2 al 4 diciembre

Esta competencia sera disputada conforme al Reglamento del Campeonato Provincial de Rally 2022 y al reglamento del rda del automovil club argentino, al Reglamento de la CIA de la fia y sus anexos, al RDA y sus anexos, a los reglamentos del campeonato de la cda del aca, y al presente rpp y sus anexos al Código de transito de la República Argentina y a las normas de transito de las respectivas zonas y/o poblaciones que atraviere el itinerario del rally.-

COMITE DE ORGANIZACION :

Rallyceros

F.C.D.M

OFICIALES DE LA PRUEBA :

Comisarios Deportivos : sr. AHUMADA, CRISTIAN

Directòr De La Prueba : SOSA MAXIMILIANO

Directòr De La Prueba Adjunto :

Comisario Tecnico:

Responsable de 00 :

Responsable de 0 : MONCHI MERCADO

Responsable del barredòr :

Responsable de Seguridad : POLICIA DE CATAMARCA

Responsable de Sanidad: SOLMED, HOSPITAL DE CATAMARCA

Responsable de Resultados : CRONOS ARGENTINO

Controles y Computos : CRONOS ARGENTINO

CRONOGRAMA

	FECHA	HORARIOS	INFORMACION
	MIERCOLES 16 de NOVIEMBRE	10:00 Hs	APERTURA DE INSCRIPCION (Enlace Web)
	MIERCOLES 30 de NOVIEMBRE	19:00 Hs	CIERRE DE INSCRIPCION (Enlace Web)
	VIERNES 2 de DICIEMBRE	16:00 A 18:00 HS	SHAKEDOWN
	VIERNES 2 de DICIEMBRE	18:30 A 23:00 HS	INSCRIPCION, V. TECNICA Y ADMINISTRATIVA (PLAZA EL ALTO)
	VIERNES 2 de DICIEMBRE	21:00 Hs	LARGADA SIMBOLICA (PLAZA EL ALTO) PARQUE DE SERVICIO PLAZA EL ALTO
	SABADO 3 de DICIEMBRE	7:00 A 8:00 HS	INSCRIPCION, V. TECNICA Y ADMINISTRATIVA (PLAZA EL ALTO)
		08:00 A 8:30 HS	PUBLICACION ORDEN DE LARGADA DIA 1
		10:00 Hs	SALIDA P. de SERVICIO - CH 0 PLAZA EL ALTO
		10:23 Hs	LARGADA P.E. 1 , TINTIGASTA - VILISMAN
		10:55 Hs	LARGADA P.E. 2 , VILISMAN - GUAYAMBA
		11:35 Hs	ENTRADA P. de SERVICIO - CH PLAZA EL ALTO
		12:05 Hs	SALIDA P. de SERVICIO - CH 0 PLAZA EL ALTO
		12:33 Hs	LARGADA P.E. 1 , TINTIGASTA - VILISMAN
		12:47 Hs	LARGADA P.E. 2 , VILISMAN - GUAYAMBA
		14:37 Hs	PARQUE CERRADO DIA 1 CH POLIDEPORTIVO
	DOMINGO 4 de DICIEMBRE	08:30 Hs	PARQUE CERRADO DIA 2 - SALIDA POLIDEPORTIVO
		08:40 Hs	PARQUE DE SERVICIO- ENTRADA CH PLAZA EL ALTO
		09:00 Hs	SALIDA P. de SERVICIO - CH PLAZA EL ALTO
		09:17 Hs	LARGADA P.E. , MATADERO - ILOGA
		10:00 Hs	LARGADA P.E. , GUAYAMBA - EL ALTO
		10:35 Hs	PARQUE CERRADO FINAL CH PLAZA EL ALTO
		12:00 Hs	VERIFICACION TECNICA FINAL TALLER MUNICIPAL
		12:30 Hs	ENTREGA DE PREMIOS PLAZA EL ALTO



SHAKEDOWN

	PLAZA EL ALTO	0,1	VIERNES
PE	PLAZA EL ALTO - RUTA 42	1,00	16:00 a 18:00
SECCION			

ETAPA 1

CH-PE	LUGAR	Dist. P.E.	Dist. Enlace	Dist. Total	T.Otorgado	Paso 1º auto
0	PARQUE DE SERVICIO - SALIDA					10:00
1	TINTIGASTA		12,74	12,74	0:25	10:25
PE 1	TINTIGASTA - VILISMAN (I)	15,22				10:27
2	VILISMAN		0,89	28,85	0:25	10:52
PE 2	VILISMA - GUAYAMBA (I)	20,27				10:55
	PLAZA EL ALTO		9,30	58,42	00:40	
2A	PARQUE DE SERVICIO - ENTRADA					11:35
2B	PARQUE DE SERVICIO - SALIDA				00:30	
SECCION 1						

CH-PE	LUGAR	Dist. P.E.	Dist. Enlace	Dist. Total	T.Otorgado	Paso 1º auto
2D	SALIDA					12:05
3	TINTIGASTA		12,74	71,16	0:25	12:30
PE 3	TINTIGASTA - VILISMAN (II)	15,22				12:33
4	VILISMAN		0,89	87,27	0:25	12:44
PE 4	VILISMAN - GUAYAMBA (II)	20,27				12:47
	PLAZA EL ALTO		9,30	116,84	00:40	13:27
4A	PARQUE DE SERVICIO - ENTRADA				1:00	
4B	PARQUE DE SERVICIO - SALIDA				00:10	14:27
4C	INGRESO PARQUE CERRADO DIA 1					14:37
SECCION 2						



ETAPA 2

CH-PE	LUGAR	Dist. P.E.	Dist. Enlace	Dist. Total	T.Otorgado	Paso 1° auto
4D	P.CERRADO DIA 2 - SALIDA		1,00		00:10	08:30
4E	ASISTENCIA - ENTRADA				00:20	08:40
4F	ASISTENCIA - SALIDA					9:00
	MATADERO		4,06	5,06	00:15	09:15
P 5	MATADERO - ILOGA (I)	21,70				09:17
6	GUAYAMBA		8,98	34,74	00:40	09:57
6	GUYAMBA - EL ALTO (I)	7,38				10:00
	PLAZA EL ALTO		0,20	42,30	00:30	10:30
	INGRESO P. CERRADO FINAL					10:35

SECCIO 3

	PE	ENLACE	TOTAL
TOTALES ETAPA 1	70,98	45,86	116,84
TOTALES ETAPA 2	29,08	14,24	43,32
TOTALES 8 PE	100,06	60,10	160,16

Rally 2022 **Catamarqueño**

**LA ORGANIZACION "RECOMIENDA" UTILIZAR
LA APLICACION MAPS.ME PARA PODER REALIZAR
EL RECONOCIMIENTO DE RUTA , LA APLICACION
FUNCIONA SIN SEÑAL TELEFONICA**



MAPS.ME
Offline Mobile Maps



Google Maps

**LOS "TRACKER" DE CADA PRUEBA ESPECIAL
SERA PASADO EN LOS GRUPOS
DE whatsapp CORRESPONDIENTES**

LA ASISTENCIA ESTARA UBICADA EN LA PLAZA DE LA LOCALIDAD DE EL ALTO



SHAKEDOWN



SHAKEDOWN

Viernes 12 de Agosto

EL ALTO - RUTA 42

1.00

16:00 a 18:00 hs

REQUISITOS PARA EL SHAKEDOWN

GENERALIDADES

El Shakedown podrá organizarse como un medio y una oportunidad de promoción y de prueba de los autos por parte de los competidores.

36.2 DESARROLLO DEL SHAKEDOWN La sesión de práctica (Shakedown) se llevará a cabo como si fuera una instancia de carrera dentro del rally e incluirá todas las medidas de seguridad adecuadas. El tramo debe ser representativo del rally.

Se realizarán los días viernes en los horarios que se detallen en el Reglamento Particular divididas en 1 grupos.

Cada tripulación podrá realizar, dentro del tiempo establecido la cantidad de pasadas que desee,

DESCARGO DE RESPONSABILIDAD Cualquier persona a bordo del auto durante la sesión de práctica que no haya sido inscripta para el rally, deberá haber firmado una renuncia de derechos proporcionada por el organizador.

ROTURA DURANTE EL SHAKEDOWN Un concursante cuyo auto se avería durante el shakedown y no llegue a tiempo como para asistir a la ceremonia de largada, debe no obstante asistir a la ceremonia de largada según lo indica el Art. 39. 36.6

EQUIPAMIENTO DEL PILOTO Y EL PASAJERO A BORDO Durante el Shakedown, toda persona a bordo debe utilizar cascos y toda el equipamiento de seguridad requeridos

la Tripulación debe ajustarse correctamente su cinturón de seguridad. Todo incumplimiento será penalizado

No se permite transportar menores de edad

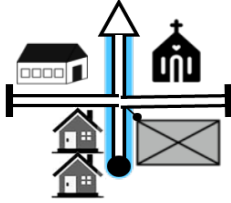


Es obligatorio que los transportados vayan con los cinturones de seguridad correctamente colocados y casco.

La prueba sera cronometrada

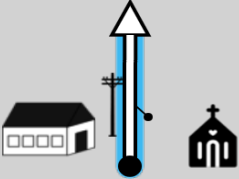


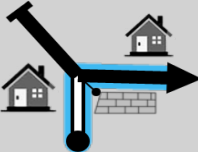
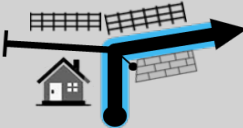
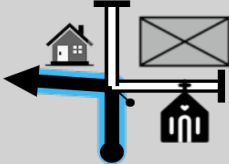

Rally 2022

Catamarqueño



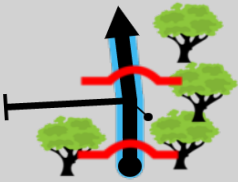
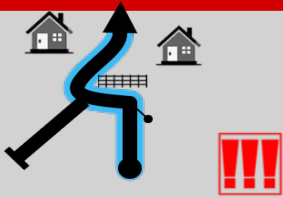
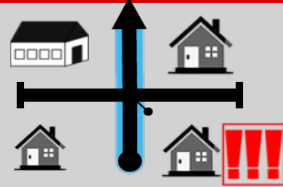


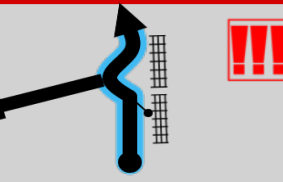
From TC 0 ASISTENCIA		DISTANCE: 0,00 Km		DAY: 1			
To TC 1 SHAKEDOWN		AVERAGE: 0.0 kph		SECTION: 1			
				TIME ALLOWED: 10 min			
DISTANCE		DIRECTION	INFORMATION	DISTANCE REGRESS			
TOTAL	PARTIAL						
0,00	0,00		 <p>TC 0 ASISTENCIA</p>  <table border="1"> <tr> <td>S-028°18.665'</td> </tr> <tr> <td>W-065°21.904'</td> </tr> <tr> <td>ALT: 0 m</td> </tr> </table>	S-028°18.665'	W-065°21.904'	ALT: 0 m	1,76
S-028°18.665'							
W-065°21.904'							
ALT: 0 m							
	0,00	1					

PROXIMA NOTA
PROCH NOTE
NEXT NOTE


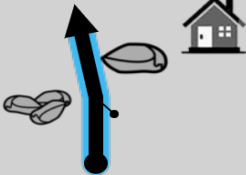




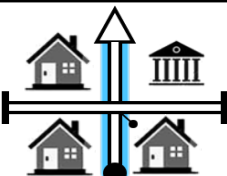
From TC 1 SHAKEDOWN		DISTANCE: 1,76 Km		DAY: 1	
To TC 2 ASISTENCIA		RECORD: Revised Route		SECTION: 1	
SPECIAL STAGE shakedown		1 1,02 Km		TIME ALLOWED: 10 min	
DISTANCE		DIRECTION	INFORMATION	DISTANCE REGRESS	
TOTAL	PARTIAL				
0,03	0,00	 <div style="display: flex; justify-content: space-between; align-items: center;"> 2 1,02 </div>	 <p>START SS 1 shakedown 1,02 Km</p> <div style="border: 1px solid black; padding: 2px; width: fit-content;"> <p>S-028°18.669' W-065°21.924'</p> <p>ALT: 0 m</p> </div> 		1,73
0,06	0,03	 <div style="display: flex; justify-content: space-between; align-items: center;"> 3 0,99 </div>			1,70
0,12	0,06	 <div style="display: flex; justify-content: space-between; align-items: center;"> 4 0,93 </div>			1,64
0,18	0,06	 <div style="display: flex; justify-content: space-between; align-items: center;"> 5 0,87 </div>			1,58
0,26	0,08	 <div style="display: flex; justify-content: space-between; align-items: center;"> 6 0,79 </div>			1,50

PROXIMA NOTA
PROCH NOTE
NEXT NOTE

0,17

From TC 1 SHAKEDOWN		DISTANCE: 1,76 Km		DAY: 1	
To TC 2 ASISTENCIA		RECORD: Revised Route		SECTION: 1	
SPECIAL STAGE shakedown		1 1,02 Km		TIME ALLOWED: 10 min	
DISTANCE		DIRECTION	INFORMATION	DISTANCE REGRESS	
TOTAL	PARTIAL				
0,43	0,17	 7 0,62			1,33
0,55	0,12	 8 0,50	chicana		1,21
0,61	0,06	 9 0,44			1,15
0,75	0,14	 10 0,30			1,01
0,86	0,11	 11 0,19	chicana		0,90
	0,16				

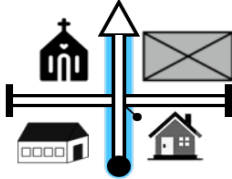
PROXIMA NOTA
PROCH NOTE
NEXT NOTE

From TC 1 SHAKEDOWN		DISTANCE: 1,76 Km		DAY: 1
To TC 2 ASISTENCIA		RECORD: Revised Route		SECTION: 1
SPECIAL STAGE shakedown		1 1,02 Km	TIME ALLOWED: 10 min	
DISTANCE		DIRECTION	INFORMATION	DISTANCE REGRESS
TOTAL	PARTIAL			
1,02	0,16	 12 0,03		0,74
1,05	0,03	 13 0,00	 FINISH SS 1 shakedown 1,02 Km  S-028°18.943' W-065°21.975' ALT: 0 m	0,71
1,19	0,14	 14	toma ruta 42	0,57
1,37	0,18	 15	deja ruta 42	0,00
1,66	0,29	 16	cajero	0,00

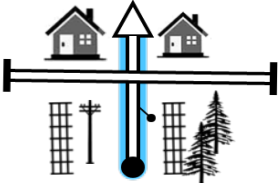


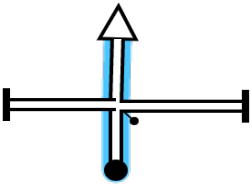
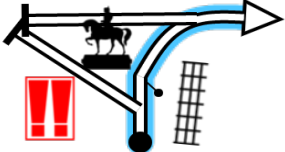
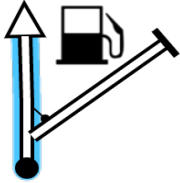
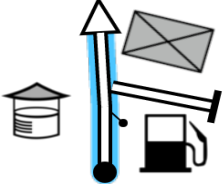
0,10

PROXIMA NOTA
PROCH NOTE
NEXT NOTE

1

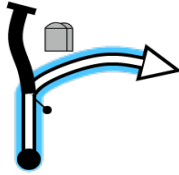

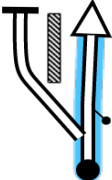


From TC 1 SHAKEDOWN		DISTANCE:		DAY:	1
To TC 2 ASISTENCIA		1,76 Km		SECTION:	1
		AVERAGE:		TIME ALLOWED:	
		10.56 kph		10 min	
DISTANCE		DIRECTION	INFORMATION	DISTANCE	
TOTAL	PARTIAL			REGRESS	
1,76	0,10				0,00
		17			

ETAPA 1

From TC 2 EL ALTO		DISTANCE: 12,65 Km		DAY: 2	
To TC 1 TINTIGASTA		AVERAGE: 30.36 kph		SECTION: 1	
				TIME ALLOWED: 25 min	
DISTANCE		DIRECTION	INFORMATION	DISTANCE	
TOTAL	PARTIAL			REGRESS	
0,00	0,00	 1	 SALIDA ASISTENCIA  <div style="border: 1px solid black; padding: 2px; width: fit-content; margin-left: 20px;"> S-028°18.698' W-065°21.813' ALT: 0 m </div>	12,65	
0,11	0,11	 2		12,54	
0,19	0,08	 3	PLAZOLETA DE LAS MADRES	12,46	
0,25	0,06	 4	YPF	12,40	
0,34	0,09	 5	YPF PILETA	12,31	


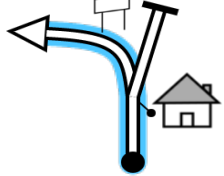
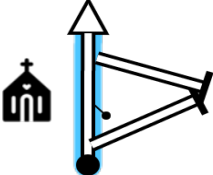
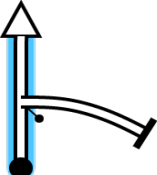

PROXIMA NOTA
PROCH NOTE
NEXT NOTE

3,68

From TC 2 EL ALTO		DISTANCE: 12,65 Km		DAY: 2	
To TC 1 TINTIGASTA		AVERAGE: 30.36 kph		SECTION: 1	
				TIME ALLOWED: 25 min	
DISTANCE		DIRECTION	INFORMATION	DISTANCE	
TOTAL	PARTIAL			REGRESS	
4,02	3,68	 6	LPC: 5	8,63	
4,96	0,94	 7	BIENVENIDOS A GUAYAMBA	7,69	
5,04	0,08	 8	COMIENZA CANTERO	7,61	
6,14	1,10	 9	FIN DE CANTERO POLICIA	6,51	
6,45	0,31	 10	LPC: 6	6,20	

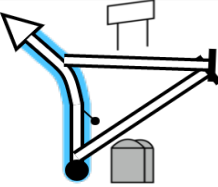
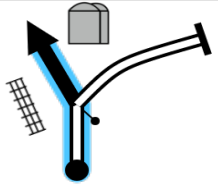

PROXIMA NOTA
PROCH NOTE
NEXT NOTE

0,03

From TC 2 EL ALTO		DISTANCE: 12,65 Km		DAY: 2	
To TC 1 TINTIGASTA		AVERAGE: 30.36 kph		SECTION: 1	
				TIME ALLOWED: 25 min	
DISTANCE		DIRECTION	INFORMATION	DISTANCE REGRESS	
TOTAL	PARTIAL				
6,48	0,03	 11	RIO GUAYAMBA	6,17	
7,37	0,89	 12	ESCUELA	5,28	
7,73	0,36	 13		4,92	
8,41	0,68	 14		4,24	
8,90	0,49	 15	FPC: 2, 4	3,75	

PROXIMA NOTA
PROCH NOTE
NEXT NOTE

3,09

From TC 2 EL ALTO		DISTANCE: 12,65 Km		DAY: 2
To TC 1 TINTIGASTA		AVERAGE: 30.36 kph		SECTION: 1
				TIME ALLOWED: 25 min
DISTANCE		DIRECTION	INFORMATION	DISTANCE REGRESS
TOTAL	PARTIAL			
11,99	3,09	 <div style="border: 1px solid black; padding: 2px; display: inline-block;">16</div>	escuela n° 19 tintigasta garita blanca	0,66
12,65	0,66	 <div style="border: 1px solid black; padding: 2px; display: inline-block;">17</div>	 MARCA EN GARITA BLANCA <div style="border: 1px solid black; padding: 2px; display: inline-block; margin-top: 10px;"> S-028°23.057' W-065°26.208' ALT: 0 m </div>	0,00

PROXIMA NOTA
PROCH NOTE
NEXT NOTE

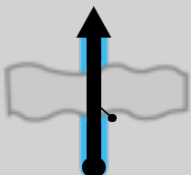

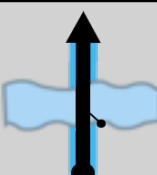

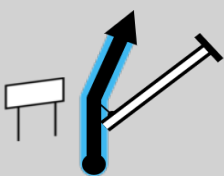
0,00

Rally 2022 Catamarqueño








From TC 1 TINTIGASTA		DISTANCE: 16,15 Km		DAY: 2	
To TC 2 VILISMAN		RECORD: Revised Route		SECTION: 1	
SPECIAL STAGE TINTIGASTA - VILISMAN		1 15,22 Km		TIME ALLOWED: 25 min	
DISTANCE		DIRECTION	INFORMATION	DISTANCE REGRESS	
TOTAL	PARTIAL				
0,00	0,00	 18 15,22		16,15	
0,87	0,87	 19 14,35		15,28	
2,19	1,32	 20 13,03		13,96	
2,27	0,08	 21 12,95		13,88	
5,71	3,44	 22 9,51	GRUTA SAN JERONIMO	10,44	
0,12					

PROXIMA NOTA
PROCH NOTE
NEXT NOTE

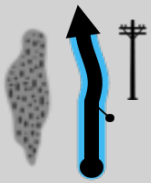

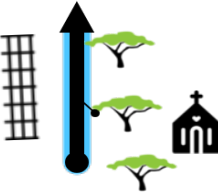

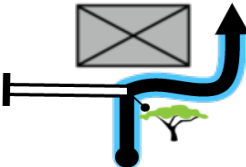
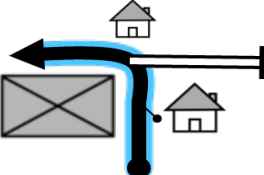

From TC 1 TINTIGASTA		DISTANCE: 16,15 Km		DAY: 2	
To TC 2 VILISMAN		RECORD: Revised Route		SECTION: 1	
SPECIAL STAGE TINTIGASTA - VILISMAN		1 15,22 Km		TIME ALLOWED: 25 min	
DISTANCE		DIRECTION	INFORMATION	DISTANCE REGRESS	
TOTAL	PARTIAL				
5,83	0,12	 23 9,39	VADO SECO	10,32	
6,00	0,17	 24 9,22	VADO SECO	10,15	
7,57	1,57	 25 7,65	SAN CRISTOBAL	8,58	
10,45	2,88	 26 4,77		5,70	
11,30	0,85	 27 3,92	VILISMAN OYOLA LOS PEDRAZAS	4,85	

PROXIMA NOTA
PROCH NOTE
NEXT NOTE

0,09

From TC 1 TINTIGASTA		DISTANCE: 16,15 Km		DAY: 2
To TC 2 VILISMAN				SECTION: 1
SPECIAL STAGE TINTIGASTA - VILISMAN		1 15,22 Km	RECORD: Revised Route	TIME ALLOWED: 25 min
DISTANCE		DIRECTION	INFORMATION	DISTANCE REGRESS
TOTAL	PARTIAL			
11,39	0,09	 28 3,83		4,76
11,96	0,57	 29 3,26		4,19
12,97	1,01	 30 2,25	NO PASARSE	3,18
14,18	1,21	 31 1,04		1,98
14,40	0,22	 32 0,82		1,75
	0,82			

PROXIMA NOTA
PROCH NOTE
NEXT NOTE



From TC 1 TINTIGASTA		DISTANCE: 16,15 Km		DAY: 2	
To TC 2 VILISMAN		SPECIAL STAGE 1 TINTIGASTA - VILISMAN 15,22 Km		SECTION: 1	
SPECIAL STAGE 1 TINTIGASTA - VILISMAN 15,22 Km		RECORD: Revised Route		TIME ALLOWED: 25 min	
DISTANCE		DIRECTION	INFORMATION	DISTANCE REGRESS	
TOTAL	PARTIAL				
1	15,22	0,82	 <div style="display: flex; justify-content: space-between;"> 33 0,00 </div>	 MARCA EN POSTE <div style="border: 1px solid black; padding: 2px; width: fit-content;"> S-028°29.702' W-065°26.046' ALT: 0 m </div>	0,93
	15,49	0,27	 <div style="display: flex; justify-content: space-between;"> 34 </div>	 <div style="border: 1px solid black; padding: 2px; width: fit-content;"> S-028°29.838' W-065°26.001' ALT: 0 m </div>	0,66
	15,49	0,00	 <div style="display: flex; justify-content: space-between;"> 35 </div>	PLAZA VILISMAN	0,66
	15,63	0,14	 <div style="display: flex; justify-content: space-between;"> 36 </div>	PLAZA VILISMAN	0,53
	15,73	0,10	 <div style="display: flex; justify-content: space-between;"> 37 </div>		0,42

PROXIMA NOTA
PROCH NOTE
NEXT NOTE

0,42

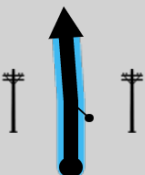



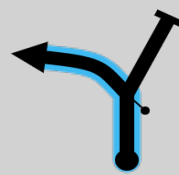
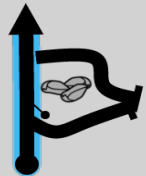
Rally 2022 Catamarqueño



From TC 1 TINTIGASTA		DISTANCE:		DAY:	2
To TC 2 VILISMAN		16,15 Km		SECTION:	1
		AVERAGE:		TIME ALLOWED:	
		38.76 kph		25 min	
DISTANCE		DIRECTION	INFORMATION		DISTANCE REGRESS
TOTAL	PARTIAL				
16,15	0,42		 MARCA EN ARBOL		0,00

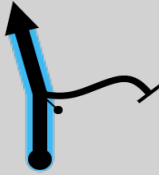
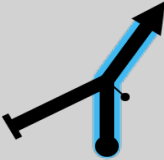


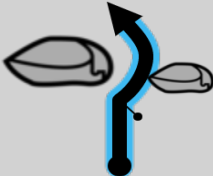
PROXIMA NOTA
PROCH NOTE
NEXT NOTE

0,00

From TC 2 VILISMAN		DISTANCE: 29,58 Km		DAY: 2
To TC 3 EL ALTO		RECORD: Revised Route		SECTION: 1
SPECIAL STAGE VILISMAN - GUAYAMBA		2	TIME ALLOWED: 40 min	
		20,27 Km		
DISTANCE		DIRECTION	INFORMATION	DISTANCE REGRESS
TOTAL	PARTIAL			
0,00	0,00	 39 20,27	 MARCA EN POSTE S-028°30.038' W-065°25.717' ALT: 0 m	29,58
0,73	0,73	 40 19,54		28,85
1,29	0,56	 41 18,98	GRUTA SAN EXPEDITO	28,29
1,47	0,18	 42 18,80		28,11
2,32	0,85	 43 17,95		27,25

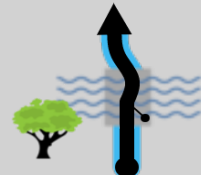
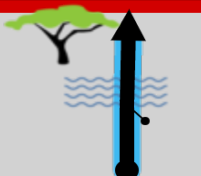

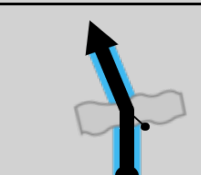
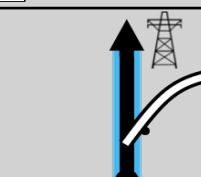
PROXIMA NOTA
PROCH NOTE
NEXT NOTE

1,34

From TC 2 VILISMAN		DISTANCE: 29,58 Km		DAY: 2
To TC 3 EL ALTO				SECTION: 1
SPECIAL STAGE VILISMAN - GUAYAMBA		2 20,27 Km	RECORD: Revised Route	TIME ALLOWED: 40 min
DISTANCE		DIRECTION	INFORMATION	DISTANCE REGRESS
TOTAL	PARTIAL			
3,66	1,34	 44 16,61		25,92
5,16	1,50	 45 15,11		24,41
6,65	1,49	 46 13,62		22,93
7,30	0,65	 47 12,97	VADO SECO	22,28
8,84	1,54	 48 11,43	RIO DE AVILA	20,74




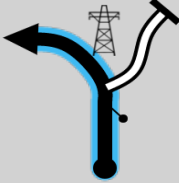
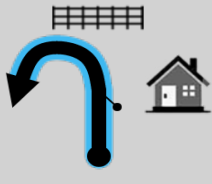
PROXIMA NOTA
PROCH NOTE
NEXT NOTE

0,91

From TC 2 VILISMAN		DISTANCE: 29,58 Km		DAY: 2	
To TC 3 EL ALTO		RECORD: Revised Route		SECTION: 1	
SPECIAL STAGE VILISMAN - GUAYAMBA		2 20,27 Km		TIME ALLOWED: 40 min	
DISTANCE		DIRECTION	INFORMATION	DISTANCE REGRESS	
TOTAL	PARTIAL				
9,75	0,91	 49 10,52	VADO DE PIEDRA	19,83	
9,96	0,21	 50 10,31		19,62	
10,17	0,21	 51 10,10		19,41	
10,67	0,50	 52 9,60		18,91	
12,96	2,29	 53 7,31		16,62	

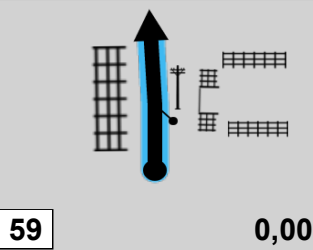

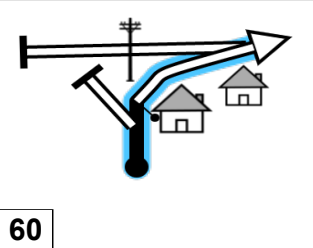

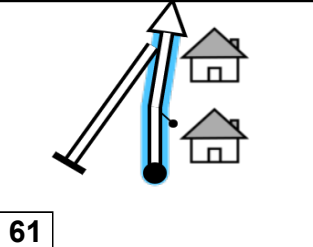
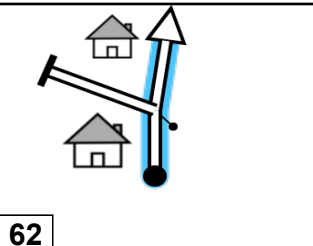
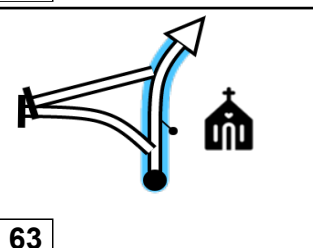
PROXIMA NOTA
PROCH NOTE
NEXT NOTE

0,47

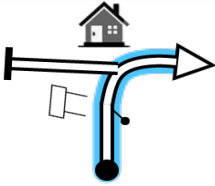

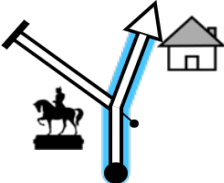

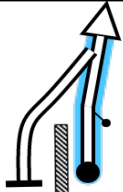
From TC 2 VILISMAN		DISTANCE: 29,58 Km		DAY: 2
To TC 3 EL ALTO		RECORD: Revised Route		SECTION: 1
SPECIAL STAGE VILISMAN - GUAYAMBA		2 20,27 Km	TIME ALLOWED: 40 min	
DISTANCE		DIRECTION	INFORMATION	DISTANCE REGRESS
TOTAL	PARTIAL			
13,43	0,47	 54 6,84	PC: 5	16,15
14,19	0,76	 55 6,08	CEMENTERIO FPC: 5	15,39
15,35	1,16	 56 4,92	IGLESIA ILOGA	14,23
16,87	1,52	 57 3,40		12,71
19,92	3,05	 58 0,35		9,66

PROXIMA NOTA
PROCH NOTE
NEXT NOTE

0,35

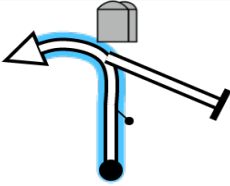

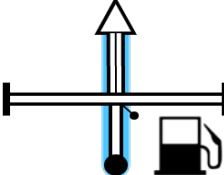
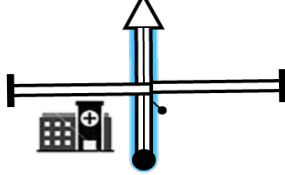
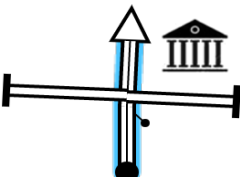
From TC 2 VILISMAN		DISTANCE: 29,58 Km		DAY: 2	
To TC 3 EL ALTO		RECORD: Revised Route		SECTION: 1	
SPECIAL STAGE VILISMAN - GUAYAMBA		2 20,27 Km		TIME ALLOWED: 40 min	
DISTANCE		DIRECTION	INFORMATION	DISTANCE REGRESS	
TOTAL	PARTIAL				
2 20,27	0,35		 <p>MARCA EN PIEDRA</p> <p>S-028°21.895' W-065°24.783'</p> <p>ALT: 0 m</p>	9,31	
20,64	0,37		 <p>MARCA EN POSTE</p> <p>S-028°21.701' W-065°24.811'</p> <p>ALT: 0 m</p>	8,93	
20,84	0,20		TOMA RUTA 42		8,74
21,14	0,30				8,44
21,80	0,66				7,78
	0,39				

PROXIMA NOTA
PROCH NOTE
NEXT NOTE

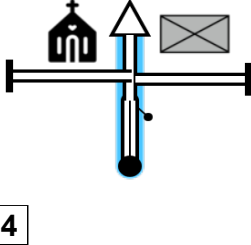


From TC 2 VILISMAN		DISTANCE: 29,58 Km		DAY: 2
To TC 3 EL ALTO		AVERAGE: 44.37 kph		SECTION: 1
				TIME ALLOWED: 40 min
DISTANCE		DIRECTION	INFORMATION	DISTANCE REGRESS
TOTAL	PARTIAL			
22,19	0,39	 64		7,39
23,01	0,82	 65	RIO GUYAMBA	6,57
23,11	0,10	 66	LPC: 6	6,47
23,38	0,27	 67	COMIENZA CANTERO POLICIA	6,20
24,50	1,12	 68	FIN DE CANTERO	5,08

PROXIMA NOTA
PROCH NOTE
NEXT NOTE

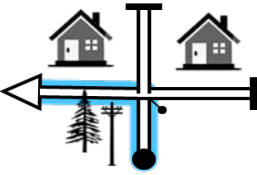


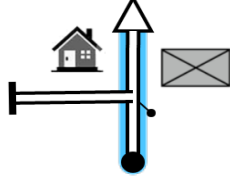

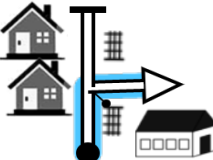
1,03

From TC 2 VILISMAN		DISTANCE: 29,58 Km		DAY: 2	
To TC 3 EL ALTO		AVERAGE: 44.37 kph		SECTION: 1	
		TIME ALLOWED: 40 min			
DISTANCE		DIRECTION	INFORMATION	DISTANCE	
TOTAL	PARTIAL			REGRESS	
25,53	1,03	 69			4,05
29,21	3,68	 70	YPF		0,37
29,27	0,06	 71			0,31
29,39	0,12	 72	HOSPITAL		0,19
29,50	0,11	 73	CAJERO		0,08
	0,08				

PROXIMA NOTA
PROCH NOTE
NEXT NOTE

From TC 2 VILISMAN		DISTANCE: 29,58 Km		DAY: 2			
To TC 3 EL ALTO		AVERAGE: 44.37 kph		SECTION: 1			
				TIME ALLOWED: 40 min			
DISTANCE		DIRECTION	INFORMATION	DISTANCE REGRESS			
TOTAL	PARTIAL						
29,58	0,08		 ENTRADA ASISTENCI A  <table border="1" data-bbox="841 443 975 523"> <tr> <td>S-028°18.675'</td> </tr> <tr> <td>W-065°21.896'</td> </tr> <tr> <td>ALT: 0 m</td> </tr> </table>	S-028°18.675'	W-065°21.896'	ALT: 0 m	0,00
S-028°18.675'							
W-065°21.896'							
ALT: 0 m							

PARA REALIZAR SECCION 2 ETAPA I VOLVER A FIGURA I

From TC 0 ASISTENCIA		DISTANCE: 0,39 Km		DAY: 1				
To TC 1 PARQUE CERRADO		AVERAGE: 2.34 kph		SECTION: 2				
				TIME ALLOWED: 10 min				
DISTANCE		DIRECTION	INFORMATION	DISTANCE				
TOTAL	PARTIAL			REGRESS				
0,00	0,00	 1	 TC 0 ASISTENCIA  <table border="1" data-bbox="840 438 974 518"> <tr> <td>S-028°18.688'</td> </tr> <tr> <td>W-065°21.816'</td> </tr> <tr> <td>ALT: 0 m</td> </tr> </table>	S-028°18.688'	W-065°21.816'	ALT: 0 m	0,39	
S-028°18.688'								
W-065°21.816'								
ALT: 0 m								
0,17	0,17	 2	PLAZOLETA TRIANGULO		0,22			
0,21	0,04	 3	TOMA RUTA 42		0,18			
0,39	0,18	 4	INGRESA AL POLIDEPORTIVO		0,00			

PARQUE CERRADO





Solicitud de Reenganches

De acuerdo a lo establecido en El articulo 13.6 del presente Reglamento Particular de la Prueba se solicita por el presente la incorporacion en condicion de "Enganchado" para el segundo dia del Rally Catamarqueño 7ª fecha Rally de ANCASI

se detallan mas abajo todos los datos de los participantes solicitante.

FIRMA DE AUTORIDAD

SOLICITUD DE REENGANCHES

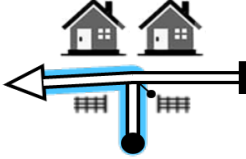


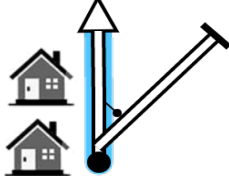
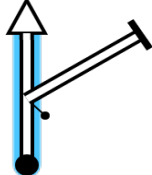

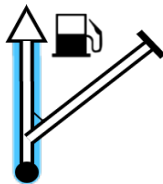
AUTO NUMERO :

CLASE :

PILOTO :

FIRMA DEL SOLICITANTE :


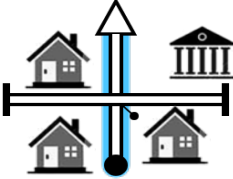
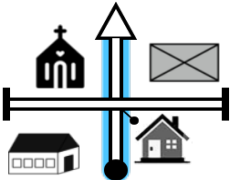


ETAPA 2

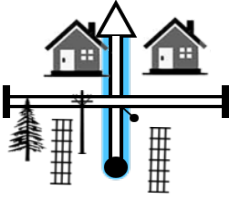


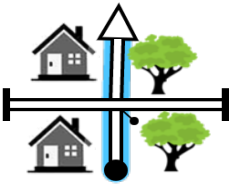

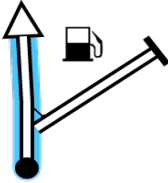
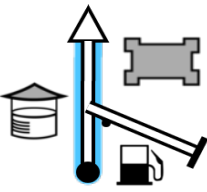
From TC 0 PARQUE CERRADO		DISTANCE: 0,92 Km		DAY: 2	
To TC 1 ASISTENCIA		AVERAGE: 5.52 kph		SECTION: 1	
				TIME ALLOWED: 10 min	
DISTANCE		DIRECTION	INFORMATION	DISTANCE REGRESS	
TOTAL	PARTIAL				
0,00	0,00	 <div style="border: 1px solid black; padding: 2px; display: inline-block;">1</div>	  <div style="border: 1px solid black; padding: 2px; display: inline-block; margin-left: 10px;"> S-028°18.612' W-065°21.665' ALT: 0 m </div>	0,92	
0,17	0,17	 <div style="border: 1px solid black; padding: 2px; display: inline-block;">2</div>	PLAZOLETA TRIANGULO	0,75	
0,25	0,08	 <div style="border: 1px solid black; padding: 2px; display: inline-block;">3</div>		0,67	
0,37	0,12	 <div style="border: 1px solid black; padding: 2px; display: inline-block;">4</div>	PLAZOLETA LAS MADRES	0,55	
0,45	0,08	 <div style="border: 1px solid black; padding: 2px; display: inline-block;">5</div>		0,47	

PROXIMA NOTA
PROCH NOTE
NEXT NOTE

0,09


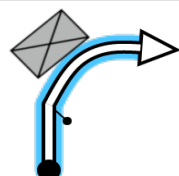
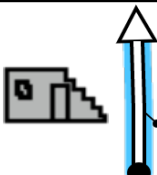
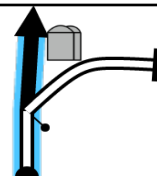

TURN QUICKLY !!

From TC 0 PARQUE CERRADO		DISTANCE: 0,92 Km		DAY: 2
To TC 1 ASISTENCIA		AVERAGE: 5.52 kph		SECTION: 1
				TIME ALLOWED: 10 min
DISTANCE		DIRECTION	INFORMATION	DISTANCE REGRESS
TOTAL	PARTIAL			
0,54	0,09	 <div style="border: 1px solid black; padding: 2px; display: inline-block;">6</div>		0,38
0,84	0,30	 <div style="border: 1px solid black; padding: 2px; display: inline-block;">7</div>	CAJERO	0,08
0,92	0,08	 <div style="border: 1px solid black; padding: 2px; display: inline-block;">8</div>	 ENTRADA ASISTENCIA A  <div style="border: 1px solid black; padding: 2px; display: inline-block;"> S-028°18.669' W-065°21.897' ALT: 0 m </div>	0,00

From TC 0 EL ALTO		DISTANCE: 4,02 Km		DAY: 2				
To TC 1 MATADERO		AVERAGE: 12.06 kph		SECTION: 1				
				TIME ALLOWED: 20 min				
DISTANCE		DIRECTION	INFORMATION	DISTANCE				
TOTAL	PARTIAL			REGRESS				
0,00	0,00	 1	 SALIDA ASISTENCI A  <table border="1" data-bbox="840 438 974 518"> <tr> <td>S-028°18.697'</td> </tr> <tr> <td>W-065°21.813'</td> </tr> <tr> <td>ALT: 0 m</td> </tr> </table>	S-028°18.697'	W-065°21.813'	ALT: 0 m	4,02	
S-028°18.697'								
W-065°21.813'								
ALT: 0 m								
0,11	0,11	 2		3,91				
0,20	0,09	 3	PLAZOLETA LAS MADRES	3,82				
0,26	0,06	 4		3,76				
0,35	0,09	 5		3,67				

PROXIMA NOTA
PROCH NOTE
NEXT NOTE

1,75

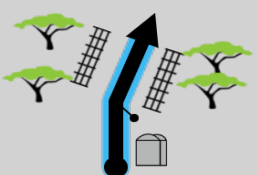





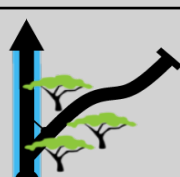
From TC 0 EL ALTO		DISTANCE: 4,02 Km		DAY: 2
To TC 1 MATADERO		AVERAGE: 12.06 kph		SECTION: 1
				TIME ALLOWED: 20 min
DISTANCE		DIRECTION	INFORMATION	DISTANCE REGRESS
TOTAL	PARTIAL			
2,10	1,75	 <div style="border: 1px solid black; padding: 2px; display: inline-block;">6</div>		1,92
3,16	1,06	 <div style="border: 1px solid black; padding: 2px; display: inline-block;">7</div>	PLAZOLETA	0,86
3,81	0,65	 <div style="border: 1px solid black; padding: 2px; display: inline-block;">8</div>	MATADERO	0,21
4,02	0,21	 <div style="border: 1px solid black; padding: 2px; display: inline-block;">9</div>	 MARCA EN GARITA <div style="border: 1px solid black; padding: 2px; display: inline-block; text-align: center;"> <small>S-028°20.505'</small> <small>W-065°22.570'</small> <small>ALT: 0 m</small> </div>	0,00

PROXIMA NOTA
PROCH NOTE
NEXT NOTE

0,00

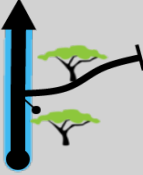


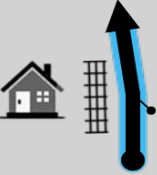
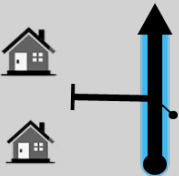
Rally 2022 Catamarqueño



From TC 1 MATADERO		DISTANCE: 29,84 Km		DAY: 2			
To TC 2 GUAYAMBA		RECORD: Revised Route		SECTION: 1			
SPECIAL STAGE MATADERO - ILOGA		1 20,73 Km		TIME ALLOWED: 40 min			
DISTANCE		DIRECTION	INFORMATION	DISTANCE REGRESS			
TOTAL	PARTIAL						
0,00	0,00	 <div style="display: flex; justify-content: space-between;">1020,73</div>	 MARCA EN ARBOL  <table border="1" style="margin-left: auto; margin-right: auto;"> <tr><td>S-028°20.524'</td></tr> <tr><td>W-065°22.567'</td></tr> <tr><td>ALT: 0 m</td></tr> </table>	S-028°20.524'	W-065°22.567'	ALT: 0 m	29,84
S-028°20.524'							
W-065°22.567'							
ALT: 0 m							
1,59	1,59	 <div style="display: flex; justify-content: space-between;">1119,14</div>		28,25			
1,88	0,29	 <div style="display: flex; justify-content: space-between;">1218,85</div>		27,96			
2,40	0,52	 <div style="display: flex; justify-content: space-between;">1318,33</div>		27,44			
2,98	0,58	 <div style="display: flex; justify-content: space-between;">1417,75</div>		26,86			

PROXIMA NOTA
PROCH NOTE
NEXT NOTE

0,91

From TC 1 MATADERO		DISTANCE: 29,84 Km		DAY: 2
To TC 2 GUAYAMBA				SECTION: 1
SPECIAL STAGE MATADERO - ILOGA		1 20,73 Km	RECORD: Revised Route	TIME ALLOWED: 40 min
DISTANCE		DIRECTION	INFORMATION	DISTANCE REGRESS
TOTAL	PARTIAL			
3,89	0,91	 <div style="display: flex; justify-content: space-between;"> 15 16,84 </div>		25,95
6,17	2,28	 <div style="display: flex; justify-content: space-between;"> 16 14,56 </div>		23,67
8,63	2,46	 <div style="display: flex; justify-content: space-between;"> 17 12,10 </div>		21,21
9,30	0,67	 <div style="display: flex; justify-content: space-between;"> 18 11,43 </div>		20,54
12,25	2,95	 <div style="display: flex; justify-content: space-between;"> 19 8,48 </div>		17,59

PROXIMA NOTA
PROCH NOTE
NEXT NOTE

0,22

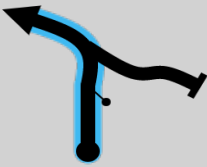
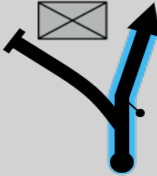
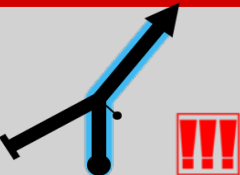

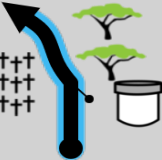


From TC 1 MATADERO		DISTANCE: 29,84 Km		DAY: 2	
To TC 2 GUAYAMBA		RECORD: Revised Route		SECTION: 1	
SPECIAL STAGE MATADERO - ILOGA		1 20,73 Km		TIME ALLOWED: 40 min	
DISTANCE		DIRECTION	INFORMATION	DISTANCE REGRESS	
TOTAL	PARTIAL				
12,47	0,22	 20 8,26			17,37
13,11	0,64	 21 7,62	ESCUELA		16,73
14,13	1,02	 22 6,60			15,71
14,97	0,84	 23 5,76			14,87
15,18	0,21	 24 5,55			14,66

PROXIMA NOTA
PROCH NOTE
NEXT NOTE

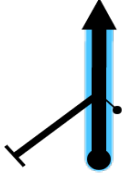


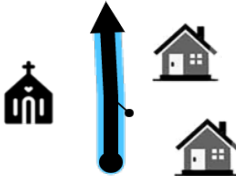
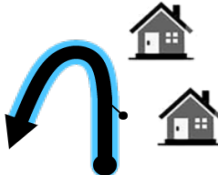
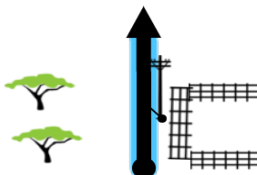

1,48

From TC 1 MATADERO		DISTANCE: 29,84 Km		DAY: 2
To TC 2 GUAYAMBA		RECORD: Revised Route		SECTION: 1
SPECIAL STAGE MATADERO - ILOGA		1 20,73 Km	TIME ALLOWED: 40 min	
DISTANCE		DIRECTION	INFORMATION	DISTANCE REGRESS
TOTAL	PARTIAL			
16,66	1,48	 25 4,07		13,18
17,68	1,02	 26 3,05		12,16
18,15	0,47	 27 2,58		11,69
18,21	0,06	 28 2,52	 ATENCION PROHIBIDO TOMAR POR IZQUIERDA	11,63
18,51	0,30	 29 2,22		11,33
0,35				

PROXIMA NOTA
PROCH NOTE
NEXT NOTE




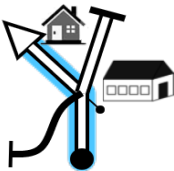



From TC 1 MATADERO		DISTANCE: 29,84 Km		DAY: 2			
To TC 2 GUAYAMBA		RECORD: Revised Route		SECTION: 1			
SPECIAL STAGE MATADERO - ILOGA		1 20,73 Km	TIME ALLOWED: 40 min				
DISTANCE		DIRECTION	INFORMATION	DISTANCE REGRESS			
TOTAL	PARTIAL						
18,86	0,35	 30 1,87		10,98			
19,35	0,49	 31 1,38	CANCHA DE FUTBOL	10,49			
19,92	0,57	 32 0,81	ATENCION PC 2; 4	9,92			
20,39	0,47	 33 0,34		9,45			
1 20,73	0,34	 34 0,00	 MARCA EN TANQUE	9,11			
	0,28		 <table border="1" style="margin-left: auto; margin-right: auto;"> <tr> <td>S-028°24.376'</td> </tr> <tr> <td>W-065°23.959'</td> </tr> <tr> <td>ALT: 0 m</td> </tr> </table>	S-028°24.376'	W-065°23.959'	ALT: 0 m	
S-028°24.376'							
W-065°23.959'							
ALT: 0 m							

PROXIMA NOTA
PROCH NOTE
NEXT NOTE

From TC 1 MATADERO		DISTANCE: 29,84 Km		DAY: 2	
To TC 2 GUAYAMBA		AVERAGE: 44.76 kph		SECTION: 1	
				TIME ALLOWED: 40 min	
DISTANCE		DIRECTION	INFORMATION		DISTANCE REGRESS
TOTAL	PARTIAL				
21,01	0,28	 35	 STOP  <div style="border: 1px solid black; padding: 2px; width: fit-content;"> S-028°24.227' W-065°23.961' ALT: 0 m </div>	8,83	
21,85	0,84	 36	IGLESIA	7,99	
26,41	4,56	 37		3,43	
26,71	0,30	 38	FPC 2, 4	3,13	
27,12	0,41	 39	TOMA RUTA	2,72	

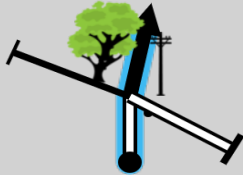


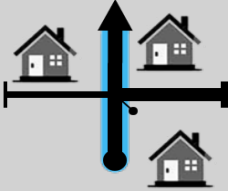
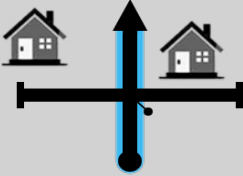
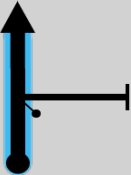
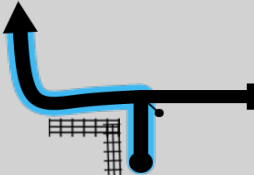
PROXIMA NOTA
PROCH NOTE
NEXT NOTE

1,02

From TC 1 MATADERO		DISTANCE: 29,84 Km		DAY: 2	
To TC 2 GUAYAMBA		AVERAGE: 44.76 kph		SECTION: 1	
				TIME ALLOWED: 40 min	
DISTANCE		DIRECTION	INFORMATION	DISTANCE	
TOTAL	PARTIAL			REGRESS	
28,14	1,02	 40	IGLESIA	1,70	
28,31	0,17	 41		1,53	
29,54	1,23	 42	RIO DE GUAYAMBA	0,30	
29,60	0,06	 43	DEJA RUTA	0,24	
29,84	0,24	 44	 MESA EN PLAZA	0,00	
0,00			 <div style="border: 1px solid black; padding: 2px;"> S-028°20.604' W-065°24.003' ALT: 0 m </div>		

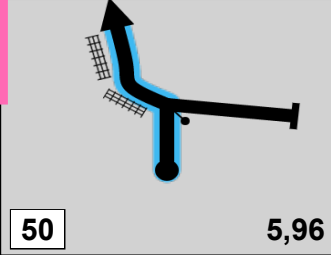
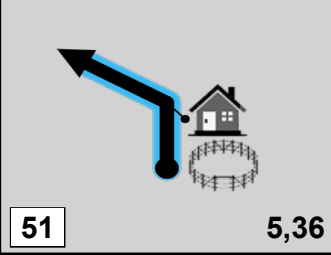
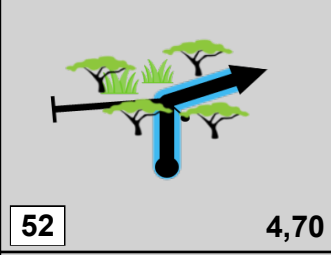
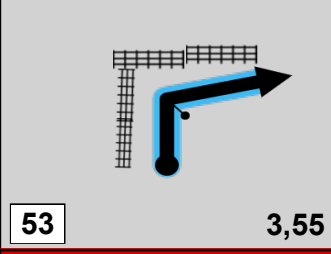
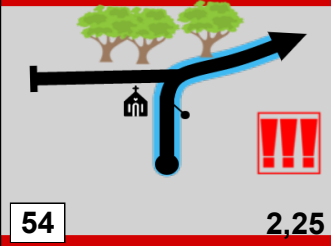
Rally 2022 Catamarqueño



From TC 2 GUAYAMBA		DISTANCE: 36,92 Km		DAY: 2	
To TC 3 PARQUE CERRADO		RECORD: Revised Route		SECTION: 1	
SPECIAL STAGE GUYAMBA - EL ALTO		2 6,72 Km		TIME ALLOWED: 30 min	
DISTANCE		DIRECTION	INFORMATION	DISTANCE REGRESS	
TOTAL	PARTIAL				
29,90	0,00	 45 6,72	 MARCA EN POSTE  S-028°20.567' W-065°23.999' ALT: 0 m	7,02	
30,02	0,12	 46 6,60		6,90	
30,15	0,13	 47 6,47		6,77	
30,42	0,27	 48 6,20		6,50	
30,50	0,08	 49 6,12		0,00	


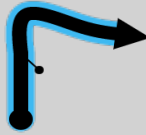
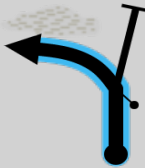
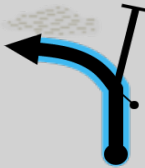








PROXIMA NOTA
PROCH NOTE
NEXT NOTE

0,16

From TC 2 GUAYAMBA		DISTANCE: 36,92 Km		DAY: 2
To TC 3 PARQUE CERRADO		RECORD: Revised Route		SECTION: 1
SPECIAL STAGE GUYAMBA - EL ALTO		2 6,72 Km	TIME ALLOWED: 30 min	
DISTANCE		DIRECTION	INFORMATION	DISTANCE REGRESS
TOTAL	PARTIAL			
30,66	0,16	 50 5,96		6,26
31,26	0,60	 51 5,36		5,66
31,92	0,66	 52 4,70		5,00
33,07	1,15	 53 3,55		3,85
34,37	1,30	 54 2,25	TOMA CAMINO ANCHO	2,55

PROXIMA NOTA
PROCH NOTE
NEXT NOTE

0,81

From TC 2 GUAYAMBA		DISTANCE: 36,92 Km		DAY: 2
To TC 3 PARQUE CERRADO		RECORD: Revised Route		SECTION: 1
SPECIAL STAGE GUYAMBA - EL ALTO		2 6,72 Km	TIME ALLOWED: 30 min	
DISTANCE		DIRECTION	INFORMATION	DISTANCE REGRESS
TOTAL	PARTIAL			
35,18	0,81	  55 1,44	ATENCION CURVA PELIGROSA	1,74
35,89	0,71	  56 0,73		1,03
36,54	0,65	  57 0,08	VIALIDAD	0,38
36,62	0,08	  58 0,00	 MARCA EN ARBOL <small>S-028°18.713' W-065°22.042'</small> <small>ALT: 0 m</small>	0,30
36,78	0,16	  59	 STOP <small>S-028°18.724' W-065°21.944'</small> <small>ALT: 0 m</small>	0,14
	0,10			

PROXIMA NOTA
PROCH NOTE
NEXT NOTE


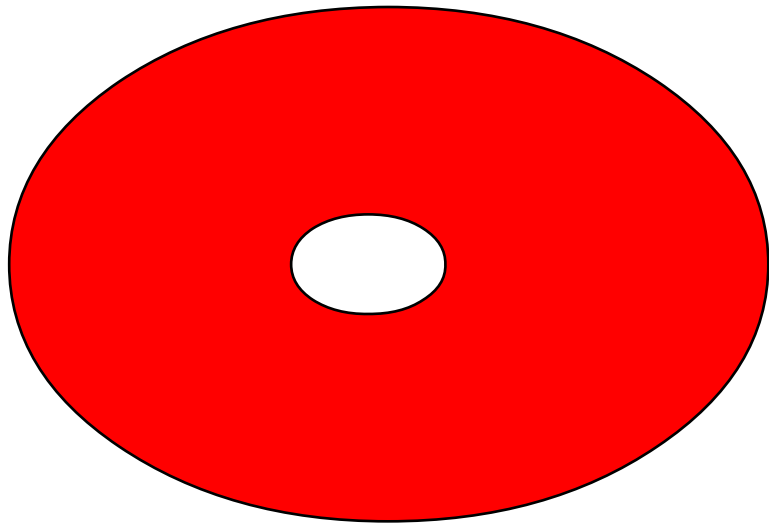

From TC 2 GUAYAMBA		DISTANCE: 36,92 Km		DAY: 2
To TC 3 PARQUE CERRADO		AVERAGE: 73.84 kph		SECTION: 1
				TIME ALLOWED: 30 min
DISTANCE		DIRECTION	INFORMATION	DISTANCE REGRESS
TOTAL	PARTIAL			
36,88	0,10		CAJERO	0,04
36,92	0,04		ENTRADA PARQUE CERRADO <div style="border: 1px solid black; padding: 2px; display: inline-block;"> S-028°18.693' W-065°21.890' ALT: 0 m </div>	0,00

**GRACIAS POR FORMAR PARTE DEL CAMPEONATO
CATAMARQUEÑO DE RALLY 2022**



OK

RALLYCEROS
CATAMARCA



ATLYCERO
CARTAS